

DEPARTMENT OF PLANNING AND PERMITTING  
**CITY AND COUNTY OF HONOLULU**

850 SOUTH KING STREET, 7<sup>TH</sup> FLOOR • HONOLULU, HAWAII 96813


PHONE: (808) 768-8000 • FAX: (808) 768-6041

RECEIVED  
ELECTRONIC MAIL SITE: www.honolulu.gov • CITY WEB SITE: www.honolulu.gov

2012 APR 20 A 8:28

PETER B. CARLISLE  
MAYOR

CITY COUNCIL  
HONOLULU, HAWAII



DAVID K. TANOUE  
DIRECTOR

JIRO A. SUMADA  
DEPUTY DIRECTOR

2012/SUP-2(as)

April 17, 2012

**NOTICE OF SPECIAL USE PERMIT APPLICATION**

APPLICANT	:	Kiewit Infrastructure West Company
LANDOWNER	:	DR Horton-Schuler Homes, LLC
LOCATION	:	Near Farrington Highway and Pipeline Road
TAX MAP KEY	:	9-1-017: por 004
STATE LAND USE DISTRICT	:	Agricultural
ZONING	:	AG-1 Restricted Agricultural District
ACCEPTANCE DATE	:	April 17, 2012
FILE NUMBER	:	2012/SUP-2

This is to inform you that we are reviewing an application for a Special Use Permit (SUP) to establish a temporary construction maintenance/laydown yard for the Honolulu Rail Transit Project.

You may review the application material at our office, Monday through Friday, 8:45 a.m. to 4:30 p.m., at 650 South King Street, or at the Kapolei Satellite City Hall located at 1000 Uluohia Street, Kapolei, Hawaii 96707, Monday through Friday, 8:00 a.m. to 4:00 p.m.

If you wish to offer comments on this application, please reference project file number 2012/SUP-2 in your response. If you know of any interested person who has not received this notification, we would appreciate it if you would inform him/her.

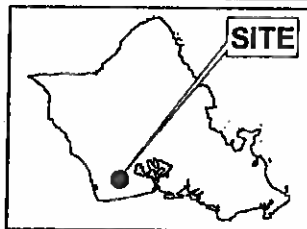

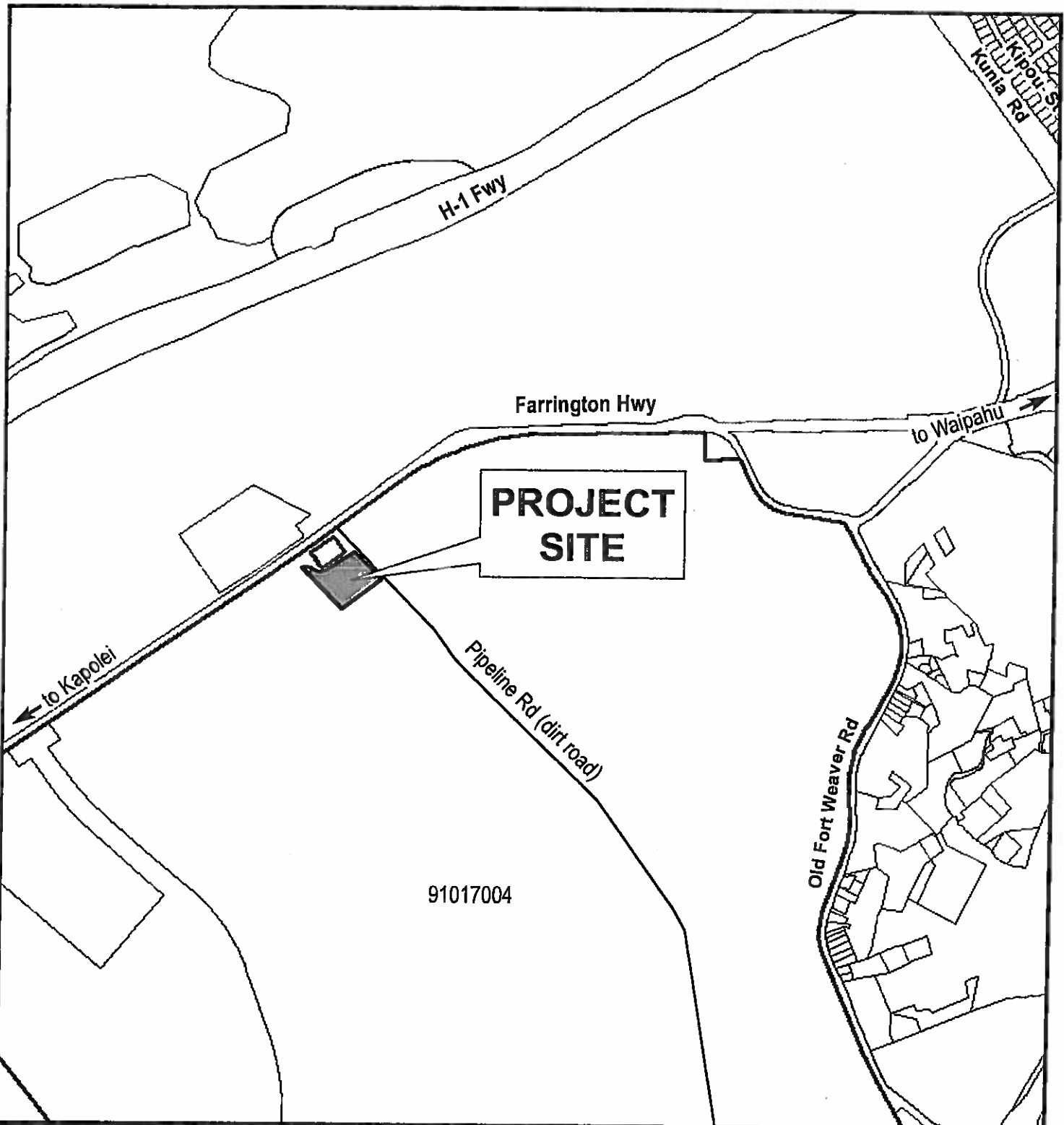
Should you have any questions, please contact Adrian Siu-Li of my staff at 768-8018.

Very truly yours,

  
David K. Tanoue, Director  
Department of Planning and Permitting

DKT:dj

Reply by: May 18, 2012



VICINITY MAP

0 500 1,000 2,000

Scale in Feet



# LOCATION MAP EWA

TAX MAP KEY(S): 9-1-017:portion 004

FOLDER NO.: 2012/SUP-2