

## RESOLUTION

---

ADOPTING A REVISION TO THE PUBLIC INFRASTRUCTURE MAP FOR THE  
WAIANAE SUSTAINABLE COMMUNITIES PLAN AREA.

WHEREAS, the Public Infrastructure Map for the Waianae Sustainable  
Communities Plan (SCP) area has been adopted under Resolution 00-121; and

WHEREAS, as set forth in Chapter 4, Article 8, Revised Ordinances of Honolulu  
1990, as amended, the public infrastructure maps reflect the location of major public  
infrastructure projects; and

WHEREAS, in June 2010, Resolution 10-114 added a park symbol to the Public  
Infrastructure Map for the Waianae SCP area for the proposed Nanakuli Regional Park;  
and

WHEREAS, at a February 9, 2012 Zoning and Planning Committee meeting,  
testimony was received that included a memorandum from the Director of Parks and  
Recreation (DPR) to the Director of Design and Construction that described DPR's  
plans for the proposed regional park and read in part:

"Unfortunately, with the city's current fiscal situation and the need to fund  
infrastructure improvements and control costs, it is unlikely this [Nanakuli  
Regional Park] project will be initiated within the foreseeable future. Therefore,  
to be candid and realistic with both the Leeward Coast community and the  
landowner, we do not intend to proceed with this specific project at this time. I  
hope this clarifies DPR's position as to the outlook for the next several years."  
(Misc. Com. 205 (2012));

and

WHEREAS, on February 15, 2012, following several public hearings and much  
community input, the Council passed Bill 50 (2011), CD2 adopting the amended  
Waianae SCP without the blue spot that had designated the proposed Nanakuli  
Regional Park on the Waianae SCP's Land Use and Open Space maps; and

WHEREAS, the removal of the blue spot from the Waianae SCP maps reflects  
the fact that although there is agreement that Nanakuli needs a large park and  
recreational area, the specific location of any park facility has yet to be determined and  
agreed upon; and



---

## RESOLUTION

---

WHEREAS, at the Council's Legislative Matters Committee meeting on November 26, 2012, it was asserted that the parcel that is subject to the PIM symbol has cultural and historic significance to the native Hawaiian community and should not be developed; and

WHEREAS, the Council desires that the symbol for the Nanakuli Regional Park be removed from the Public Infrastructure Map for the Waianae SCP area until a suitable location for the park has been determined; now, therefore,

BE IT RESOLVED by the Council of the City and County of Honolulu that the Public Infrastructure Map for the Waianae SCP area be amended to remove the symbol for a park as shown on Exhibit A; and

BE IT FURTHER RESOLVED by the Council of the City and County of Honolulu that the Administration is urged to engage in discussions with the community regarding the appropriate and desired location of a regional park; and



RESOLUTION

---

BE IT FINALLY RESOLVED that copies of this Resolution be transmitted to the Mayor, the Managing Director, the Directors of the Department of Planning and Permitting and the Department of Parks and Recreation, the Chair of the Nanakuli-Maili Neighborhood Board No. 36, and the State Historic Preservation Division.

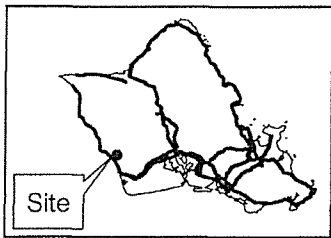

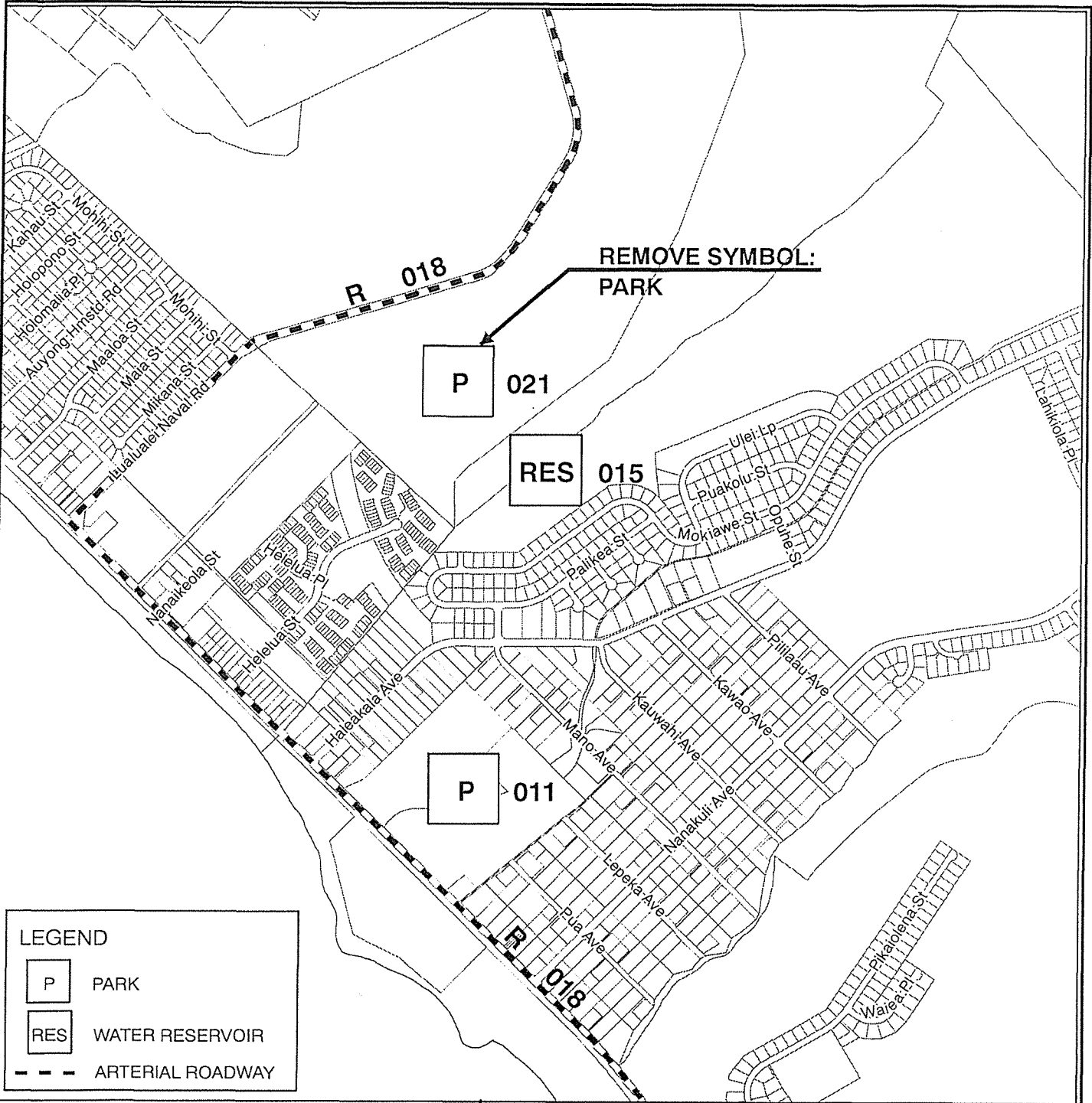
INTRODUCED BY:

Ernest Martin (BR)  
\_\_\_\_\_  
\_\_\_\_\_  
\_\_\_\_\_  
\_\_\_\_\_  
\_\_\_\_\_  
\_\_\_\_\_  
\_\_\_\_\_  
\_\_\_\_\_

DATE OF INTRODUCTION:

June 7, 2012  
\_\_\_\_\_  
Honolulu, Hawaii

\_\_\_\_\_  
Councilmembers



**LOCATION MAP**

TAX MAP KEY: 8-7-009: portion of 007 and portion of Roadway

